



उन्नत भारत अभियान Unnat Bharat Abhiyan



BAHILOLPUR (KATMLA) ANALYSIS REPORT

Comment by Admin

There is no comment posted by admin.

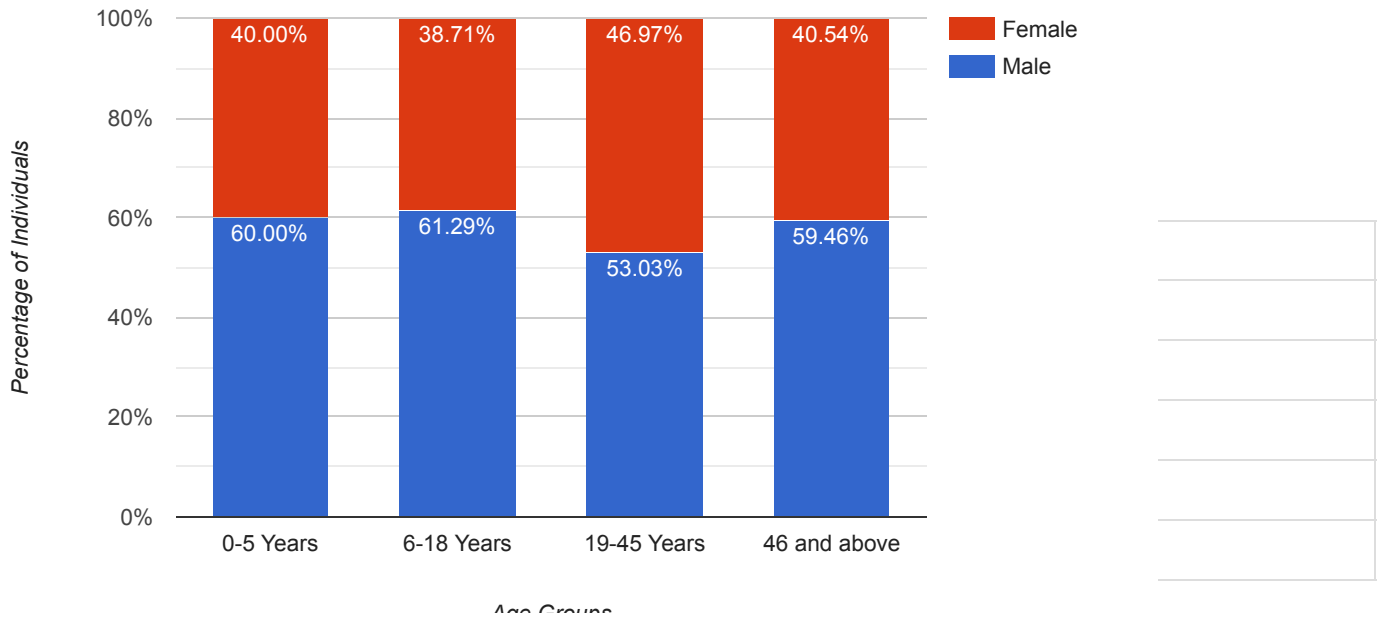
1. Demographic Profile

| | |
|-----------------------------------|----------------------------|
| Total Household | 28 |
| Total Population | 139 |
| Gender Ratio | 759 Females per 1000 Males |
| Average Members per Family | 5 |

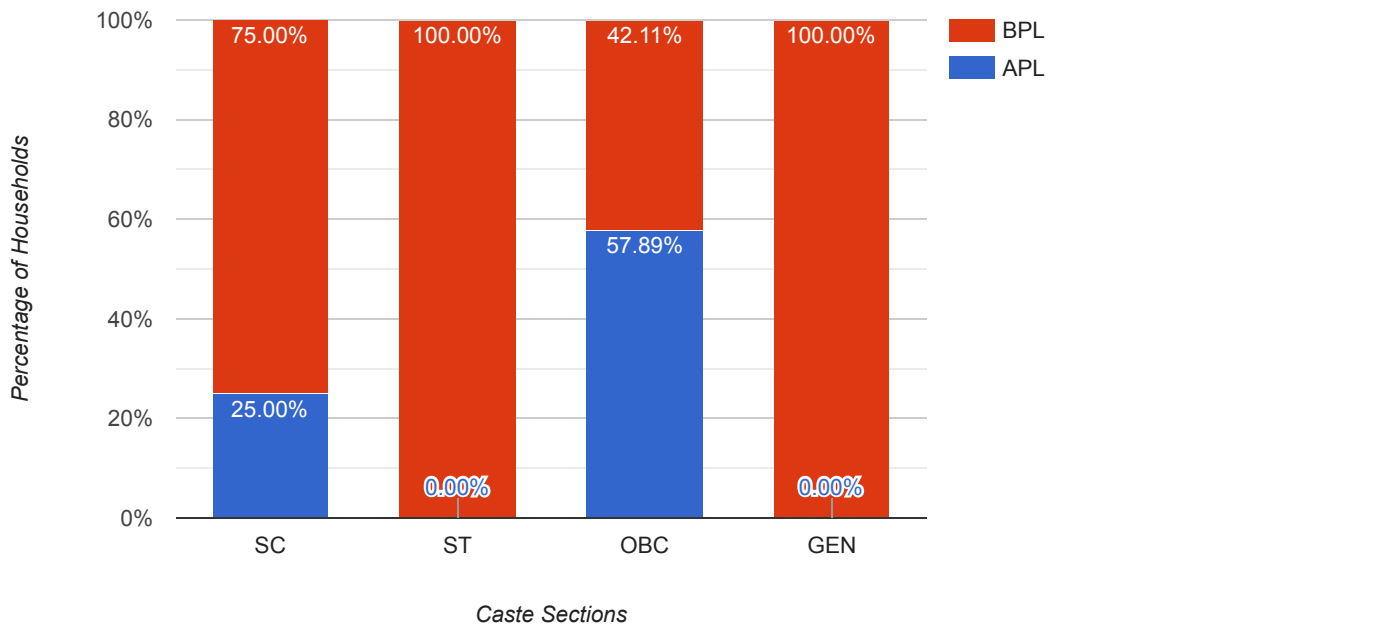
1.1 Gender Wise Population Across Age Groups

| Age | 0-5 Years | 6-18 Years | 19-45 Years | 46 and Above | Total |
|---------------|-----------|------------|-------------|--------------|-------|
| Male | 3 | 19 | 35 | 22 | 79 |
| Female | 2 | 12 | 31 | 15 | 60 |

Gender Wise Population Across Age Groups



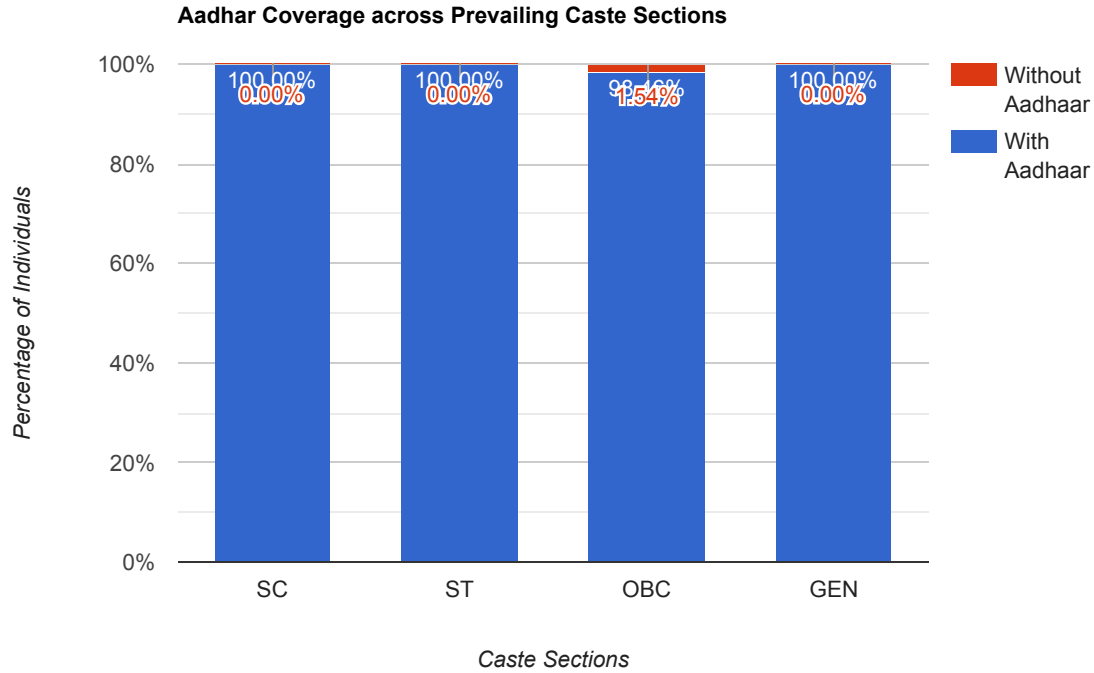
Poverty Line across prevailing caste sections



1.3 Aadhaar Coverage Across Prevailing Caste Section

| Caste Section | With Aadhar | Without Aadhar | Total |
|---------------|-------------|----------------|-------|
| SC | 63 | 0 | 63 |
| ST | 6 | 0 | 6 |
| OBC | 64 | 1 | 65 |
| GEN | 5 | 0 | 5 |

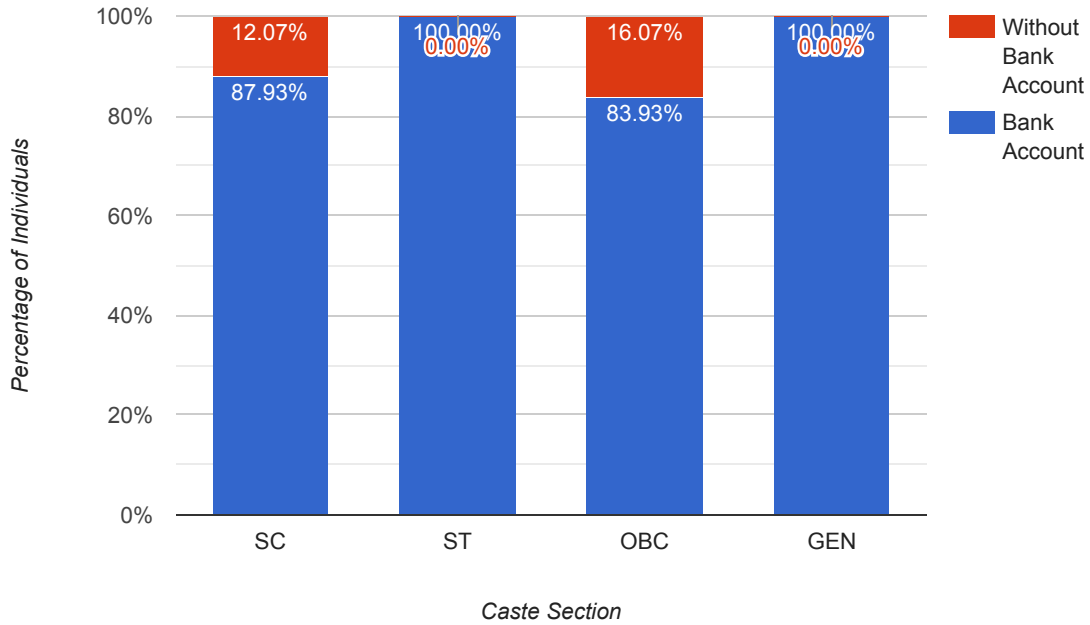
| | | | |
|--------------|-----|---|-----|
| Total | 138 | 1 | 139 |
|--------------|-----|---|-----|



1.4 Bank Coverage Across Prevailing Caste Section

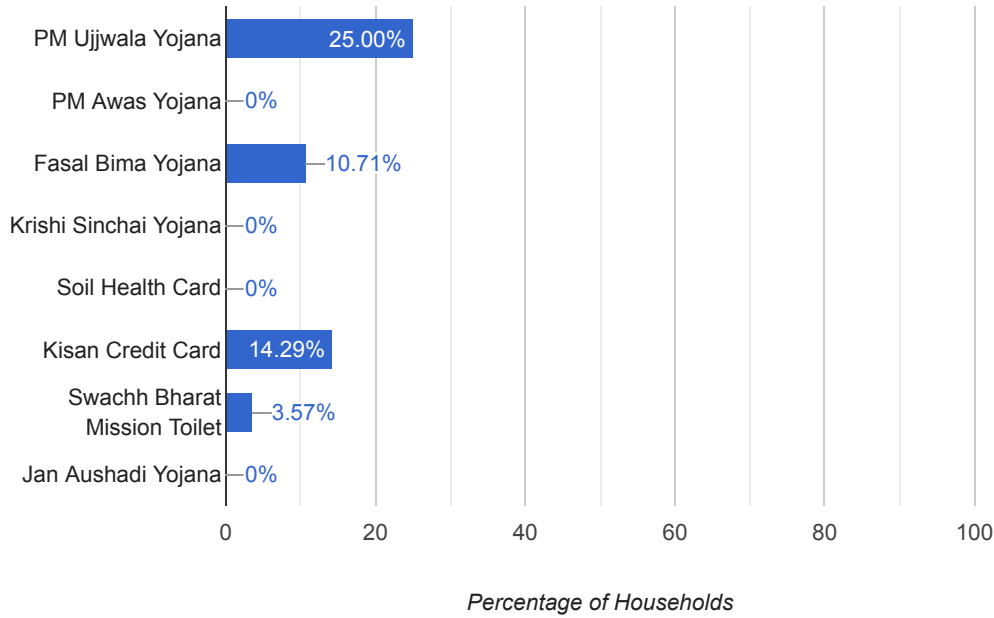
| Caste Section | With Bank Account | Without Bank Account | Total |
|---------------|-------------------|----------------------|-------|
| SC | 51 | 7 | 58 |
| ST | 6 | 0 | 6 |
| OBC | 47 | 9 | 56 |
| GEN | 5 | 0 | 5 |
| Total | 109 | 16 | 125 |

Bank Coverage across Prevailing Caste Section



| | | |
|---|--------------------------|---|
| 7 | Soil Health Card | 0 |
| 8 | Kisan Credit Card | 4 |

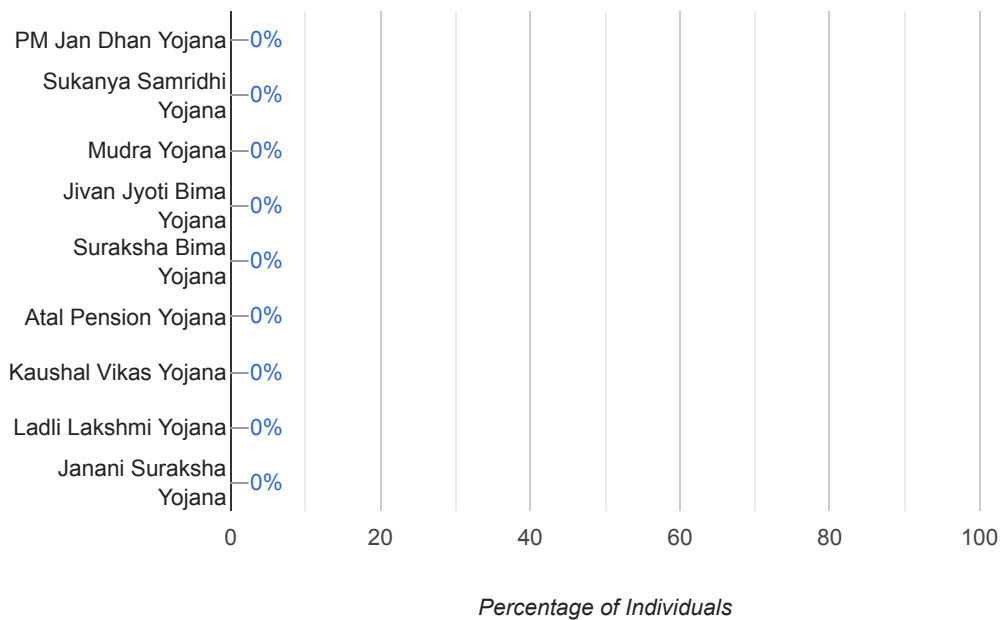
Government Schemes Coverage



| S. No. | Name | Beneficiary Individuals |
|--------|---------------------------|-------------------------|
| 1 | PM Jan Dhan Yojana | 0 |

| | | |
|---|--------------------------------|---|
| 2 | Sukanya Samridhi Yojana | 0 |
| 3 | Mudra Yojana | 0 |
| 4 | Jivan Jyoti Bima Yojana | 0 |
| 5 | Suraksha Bima Yojana | 0 |
| 6 | Atal Pension Yojana | 0 |
| 7 | Kaushal Vikas Yojana | 0 |
| 8 | Ladli Lakshmi Yojana | 0 |
| 9 | Janani Suraksha Yojana | 0 |

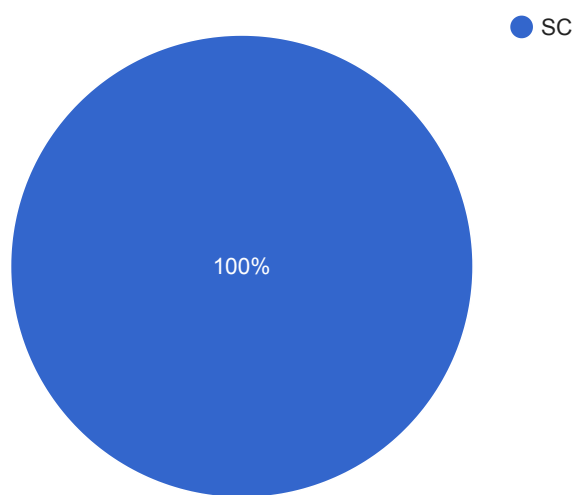
Government Schemes Coverage



1.6 Migration Scenario

| Category | Total population in village | Total number of migrants to city |
|--------------|-----------------------------|----------------------------------|
| SC | 63 | 1 |
| ST | 6 | 0 |
| OBC | 65 | 0 |
| GEN | 5 | 0 |
| Total | 139 | 1 |

Migration Percentage across Caste Sections



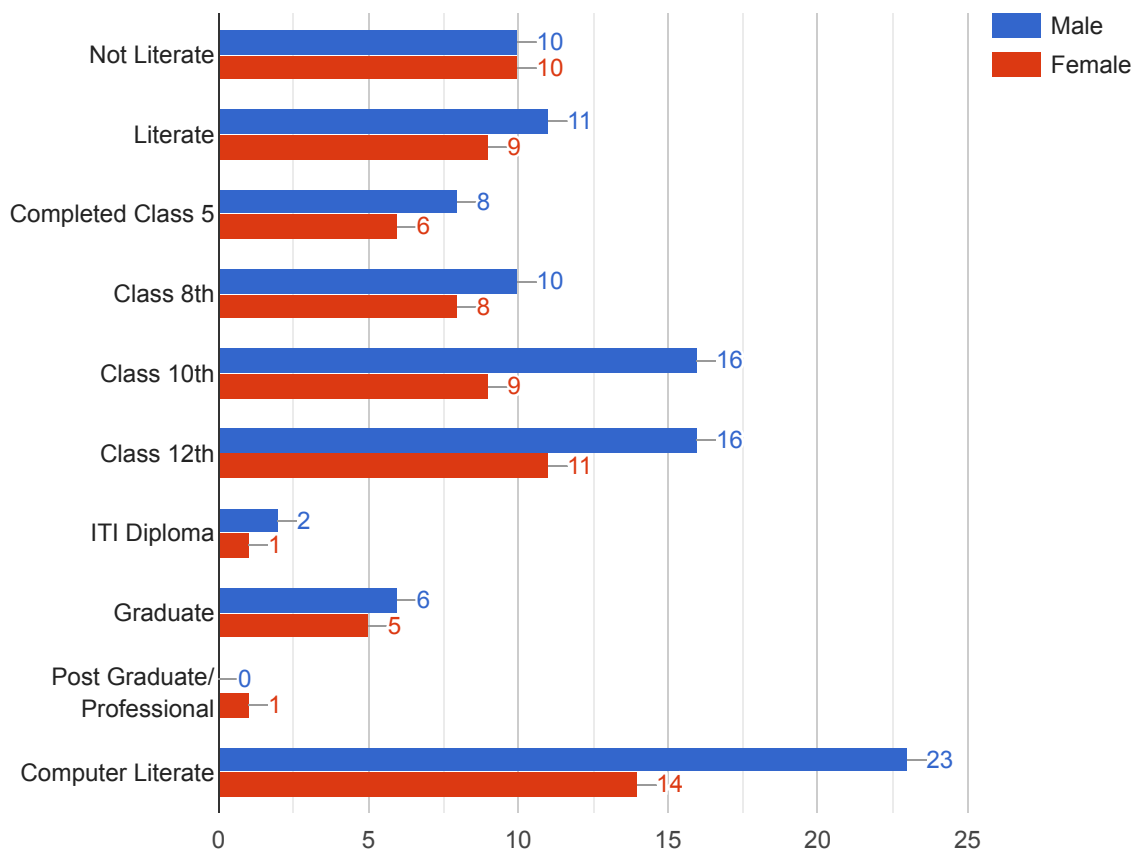
| Perticulars | Village Data |
|---|--------------|
| Literacy Rate male | 87.34 |
| Literacy rate female | 83.33 |
| Total Literacy rate | 85.61 |
| Total Number of primary Schools Govt. or Distance (Km) if located outside village | 1 |
| Total Number of primary Schools Private or Distance (Km) if located outside village | 15 km |
| Total Number of middle Schools Govt. or Distance (Km) if located outside village | 15 km |
| Total Number of middle Schools Private or Distance (Km) if located outside village | 15 km |
| Total number of secondary Schools Govt. or Distance (Km) if located outside village | 15 km |
| Total number of secondary Schools Private or Distance (Km) if located outside village | 15 km |
| Total number of ITI/Diploma institutes or Distance (Km) if located outside village: Govt | 15 km |
| Total number of ITI/Diploma institutes or Distance (Km) if located outside village: Private | 15 km |
| Total number of colleges or Distance(Km) if located outside village: Govt. | 15 km |

| | |
|---|-------|
| Total number of colleges or Distance(Km) if located outside village: Private | 15 km |
| Anganwadi availability | yes |
| Percentage of male students enrolled in schools | 63.16 |
| Percentage of female students enrolled in schools | 46.15 |
| Number of primary schools per thousand population | 1 |
| Average distance to nearest school (km) | 0.2 |
| Ratio of boys to girls having school education | 15:8 |
| Ratio of boys to girls having college education | 8:6 |

2.2 Number of male and female individuals across different education levels

| Education Level | Male | Female |
|----------------------------|------|--------|
| Not Literate | 10 | 10 |
| Literate | 11 | 9 |
| Completed Class 5th | 8 | 6 |
| Class 8th | 10 | 8 |
| Class 10th | 16 | 9 |
| Class 12th | 16 | 11 |
| ITI Diploma | 2 | 1 |
| Graduate | 6 | 5 |
| Post Graduate/Professional | 0 | 1 |
| Computer Literate | 23 | 14 |

Number of male and female individuals across different education levels



Number of male and female individuals

| Adults | |
|--------|-------|
| Male | Total |
| 7 | 17 |
| | 0 |
| | 6 |
| | 0 |
| | 6 |
| 3 | 44 |
| | 5 |

| | | | | | | | |
|--------------|-----|---|---|----|----|----|----|
| | APL | 0 | 0 | 0 | 0 | 0 | 0 |
| TOTAL | BPL | 8 | 4 | 12 | 12 | 22 | 34 |
| | APL | 5 | 3 | 8 | 26 | 18 | 44 |

2.4 Health

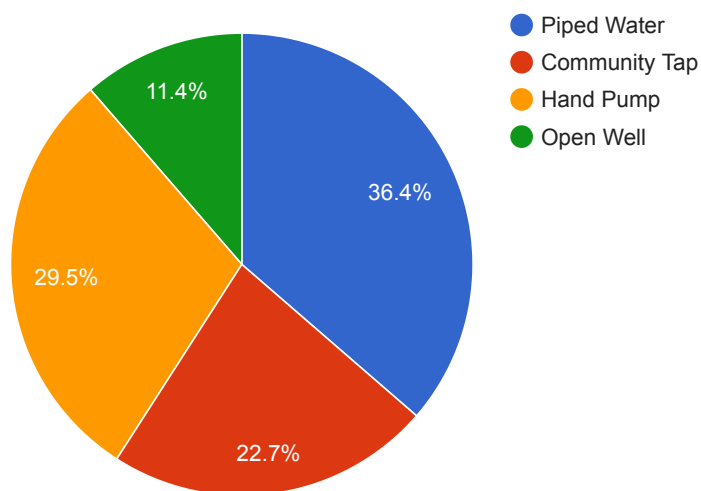
| Particulars | Village Data |
|--|--------------|
| Primary Health centres | no |
| Number of primary health centres per thousand population | |
| Civil Hospital | no |

| | |
|----------------------|-------------------------------------|
| Major Health Problem | drainage , garbage, waste material, |
|----------------------|-------------------------------------|

2.5 Drinkage Water Facility

| Availability of Drinking Water | Village Data |
|--------------------------------|--------------|
| Piped Water | 16 |
| Community Tap | 10 |
| Hand Pump | 13 |
| Open Well | 5 |
| Other Resource | |

Drinking Water Facility

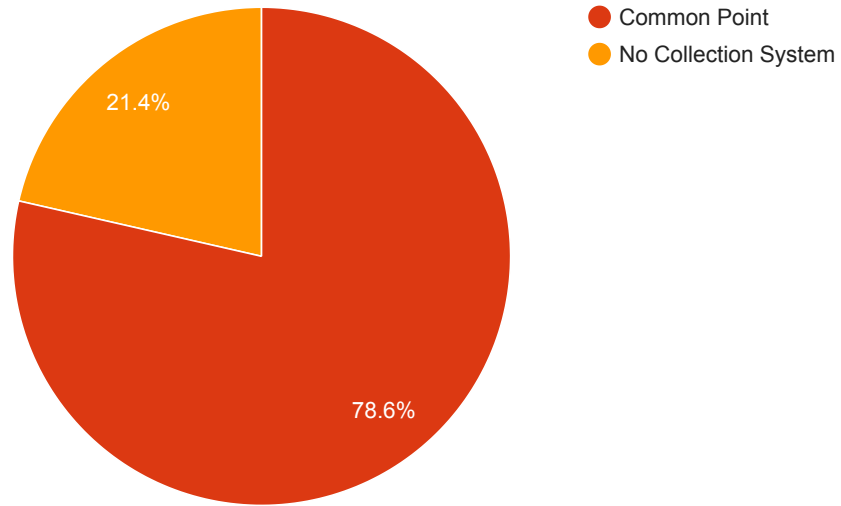


2.6. Drainage Facility and Sanitation

2.6.1. Household Waste Collection System

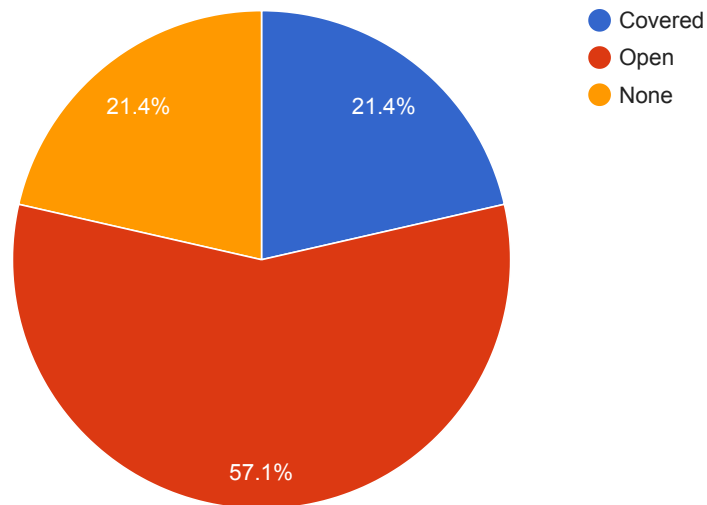
| Household Waste Collection System | Village Data |
|-----------------------------------|--------------|
| Door Step | 0 |
| Common Point | 22 |
| No Collection System | 6 |

Household Waste Collection System



| | |
|---------|----|
| Covered | 6 |
| Open | 16 |
| None | 6 |

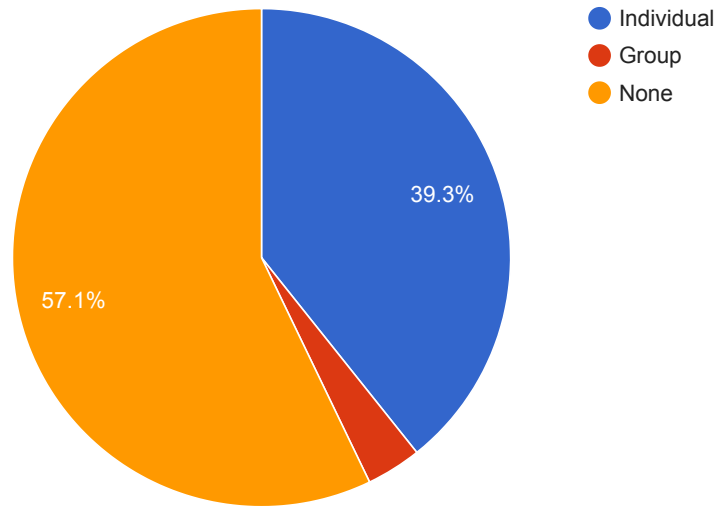
Drainage Linked to Households



2.6.3. Compost Pit

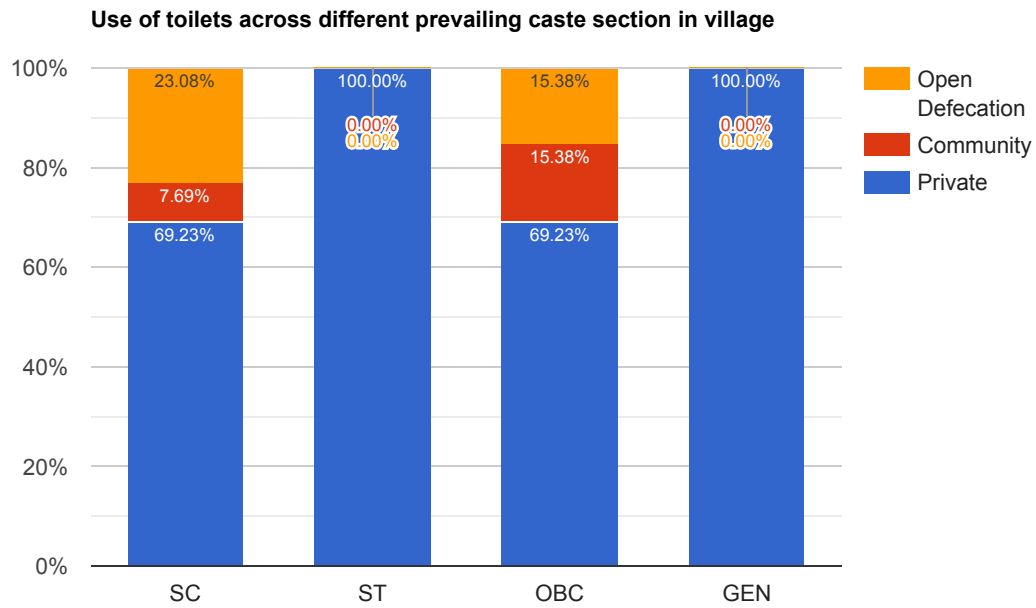
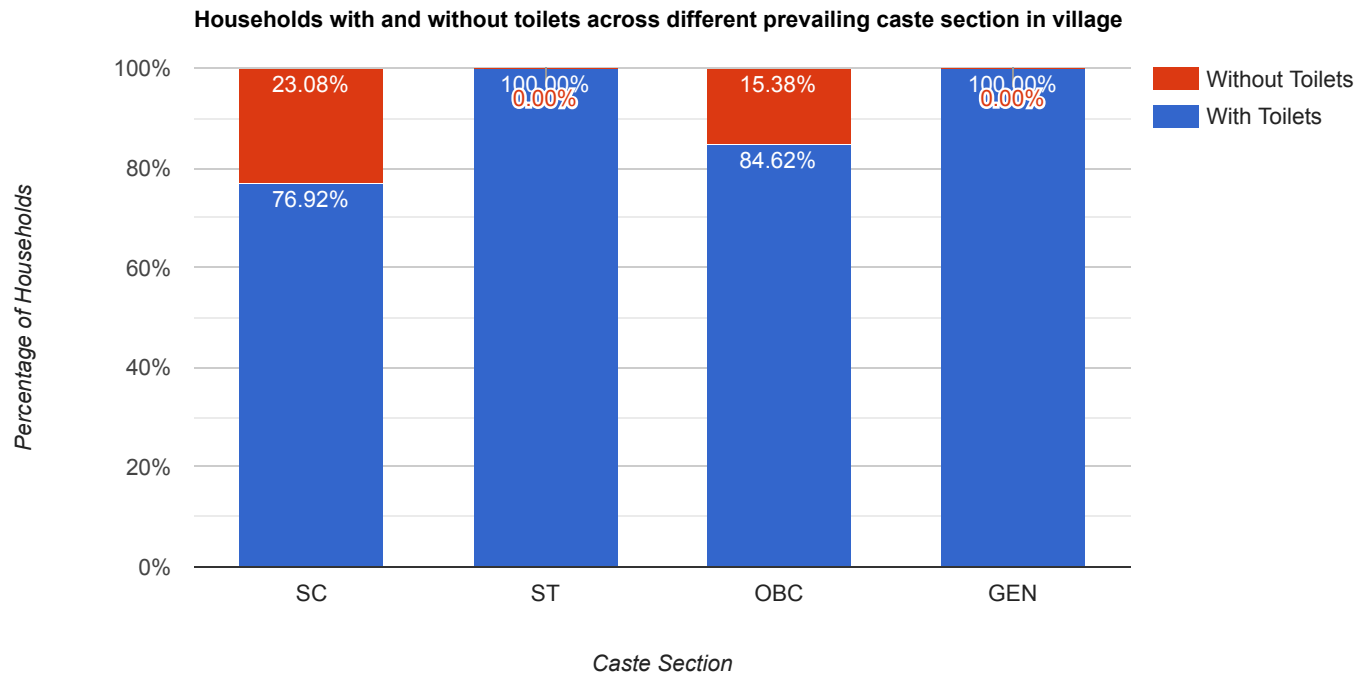
| Compost Pit | Village Data |
|-------------|--------------|
| Individual | 11 |
| Group | 1 |
| None | 16 |

Compost Pit



2.6.4. Households with and without toilets across different prevailing caste section in village

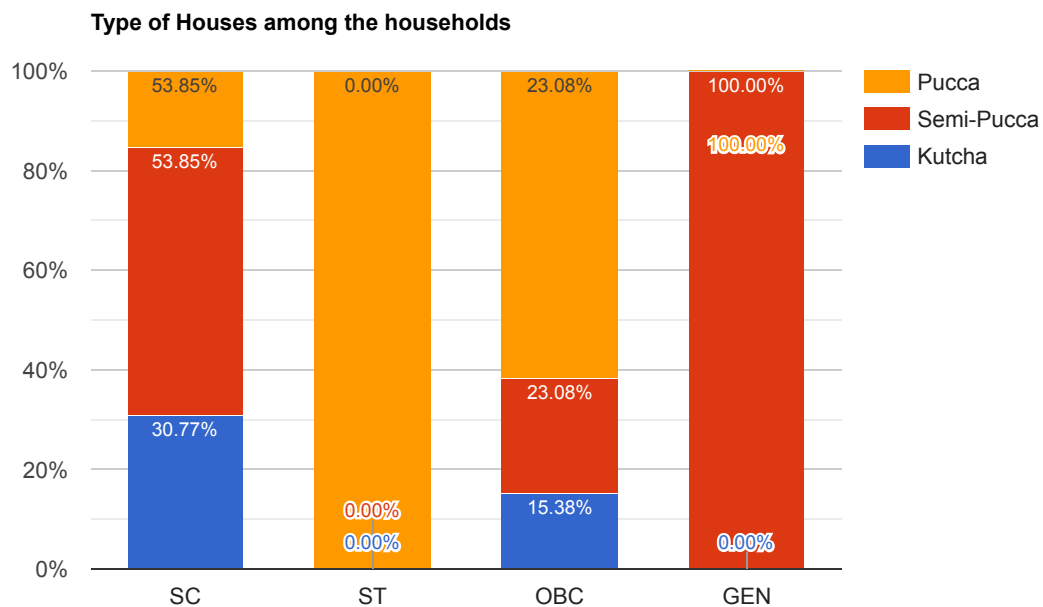
| Caste Section | With Toilet | Without Toilet | Total |
|---------------|-------------|----------------|-------|
| SC | 10 | 3 | 13 |
| ST | 1 | 0 | 1 |
| OBC | 11 | 2 | 13 |
| GEN | 1 | 0 | 1 |



2.7. Type of Houses among the households

| Caste Section | Kutcha | Semi-Pucca | Pucca | Homeless |
|---------------|--------|------------|-------|----------|
| SC | 4 | 7 | 2 | 0 |
| ST | 0 | 0 | 1 | 0 |

| | | | | |
|-----|---|---|---|---|
| OBC | 2 | 3 | 8 | 0 |
| GEN | 0 | 1 | 0 | 0 |

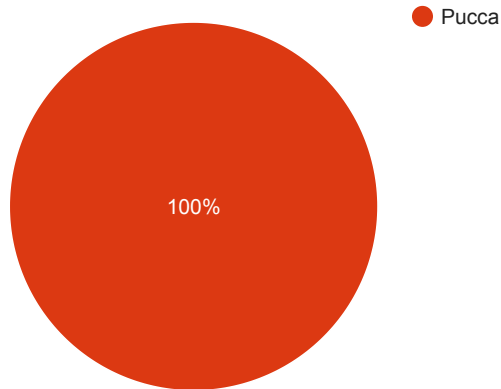


2.8. Village Connectivity (Road and Transport)

Village Connectivity (Roads)

| | | | |
|--|---------------------------|--|----------|
| Distance of the Village from the nearest Highway/Major Dist. Road (in km) | 07 | | |
| Is the village connected to the above by a pacca road? | yes | | |
| If yes, details of the Approach Road/Connecting Road | | | |
| i) Length of the Road (in km) | 05 | ii) Year of construction | 1993 |
| iii) Scheme under which constructed | Pradhanmantri Sadak Yojna | iv) Present Status (complete/incomplete) | Complete |
| Length of internal roads (inside village/hamlets) | 0 | 1.5 | 1.5 |
| What is the mode of transport available? | Bus | | |
| Frequency of the available mode of transport | Not Frequent | | |

Village Connectivity (Road and Transport)



| Village Infrastructure / Basics Amenities / Services | Located in Village (Yes/No) | Nos. | Distance KM, If located outside |
|--|-----------------------------|------|---------------------------------|
| Banks/ ATM | no | 0 | 15 |
| SHG's | no | 0 | 15 |
| NGOs | no | 0 | 15 |
| Post Office | no | 0 | 5 |
| Gas agencies | no | 0 | 8 |
| Electricity Office | no | 0 | 8 |
| Petrol Pumps in village | no | 0 | 8 |
| KisanSewa Kendra | no | 0 | 8 |
| KrishiMandi | no | 0 | 8 |
| Fare Price Shop | no | 0 | 4 |
| Milk Cooperative/Collection Centre | no | 0 | 8 |
| Railway Station | no | 0 | 8 |
| Bus Stop | no | 0 | 5 |
| Veterinary Care Centre | no | 0 | 8 |
| Sports Facility/Grounds | no | 0 | 8 |
| Number of common sanitation complexes | no | 0 | 8 |

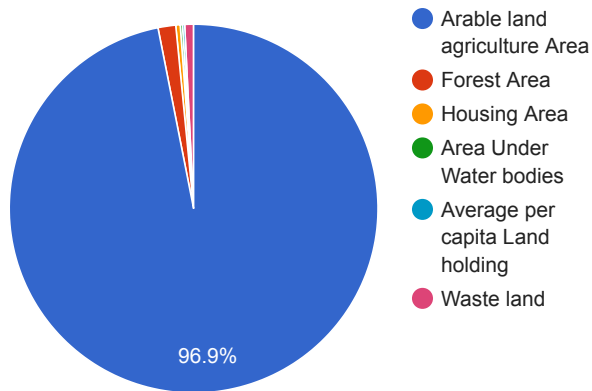
3. LAND AND AGRICULTURE RESOURCES

3.1. Land Use Pattern

3.1. Land Use Pattern

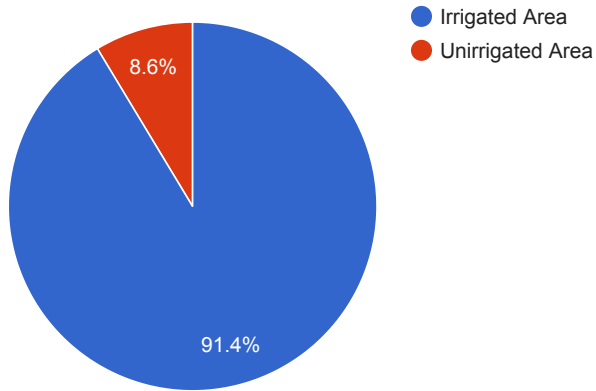
| | |
|--|-----|
| Arable land agriculture Area(Acres) | 500 |
| Forest Area (Acre) | 08 |
| Housing/Abadi Area(Acres) | 02 |
| Area Under Water bodies(Acres) | 01 |
| Common Lands Area(Acres) | 00 |
| Average per capita Land holding (Acre) | 1.5 |
| Waste land(Acres) | 04 |

Land Use Pattern



Irrigated area and unirrigated area of total cultivable area

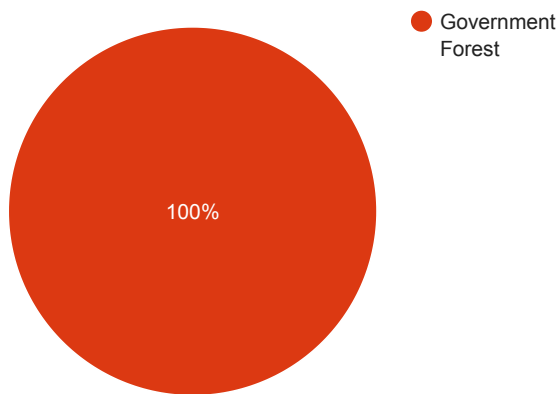
Irrigated area and unirrigated area



| |
|--|
| |
| |
| |
| |
| |
| |
| |
| |
| |
| |

| Species | Area(Acre) |
|---------|------------|
| | |
| | |
| | |
| | |
| | |
| | |
| | |
| | |
| | |

Forest & Horticultural Profile

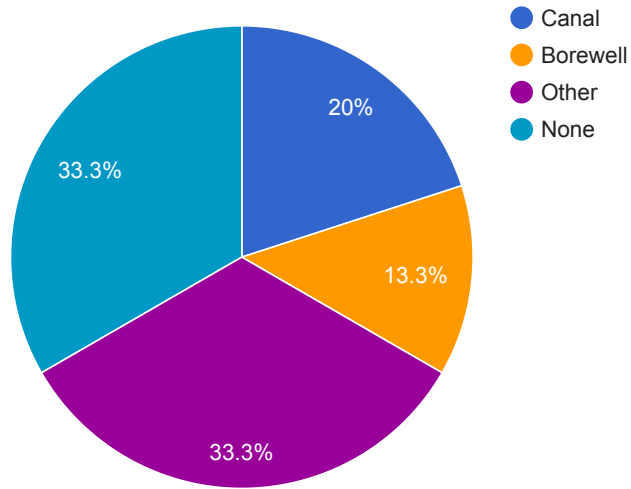


3.3. Source Wise Irrigation Coverage among then households

| Particulars | Village Data |
|-------------|--------------|
| Canal | 3 |
| Tank | 0 |
| River | 0 |
| Borewell | 2 |
| Others | 5 |

| | |
|------|---|
| None | 5 |
|------|---|

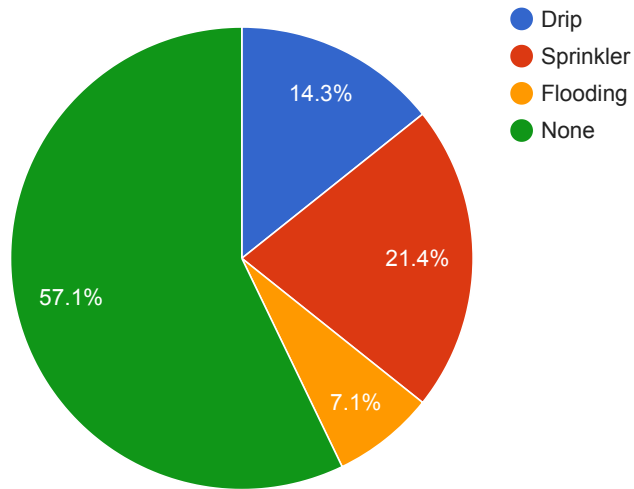
Source Wise Irrigation Coverage among then households



3.4. Irrigation methods used among the households

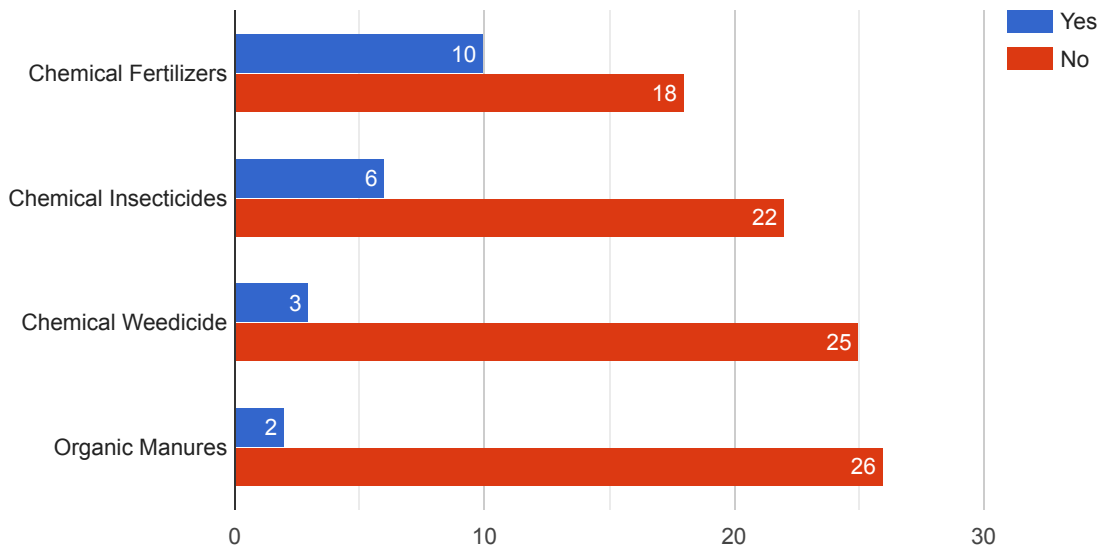
| Particulars | Village Data |
|-------------|--------------|
| Drip | 2 |
| Sprinkler | 3 |
| Flooding | 1 |
| None | 8 |

Irrigation methods used among the households



| |
|--|
| |
| |
| |
| |
| |
| |

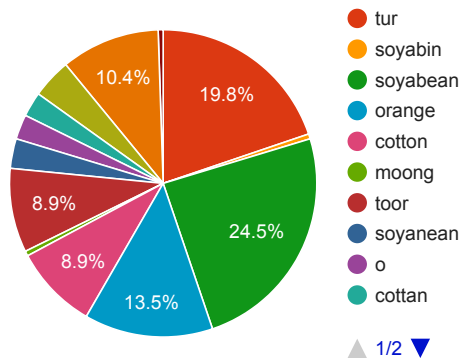
Use of Chemicals and Fertilizers



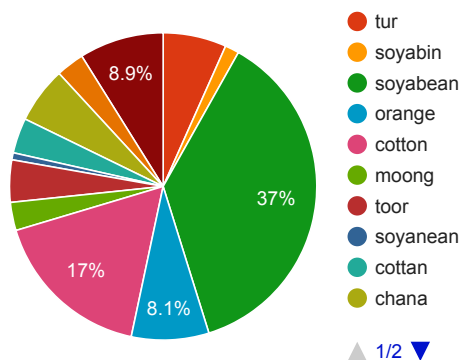
3.6. Agricultural Produce

3.6.1. Percentage cropped area of major crops

Percentage cropped area of major crops



Average Productivity per acre(in quintals) of major crops

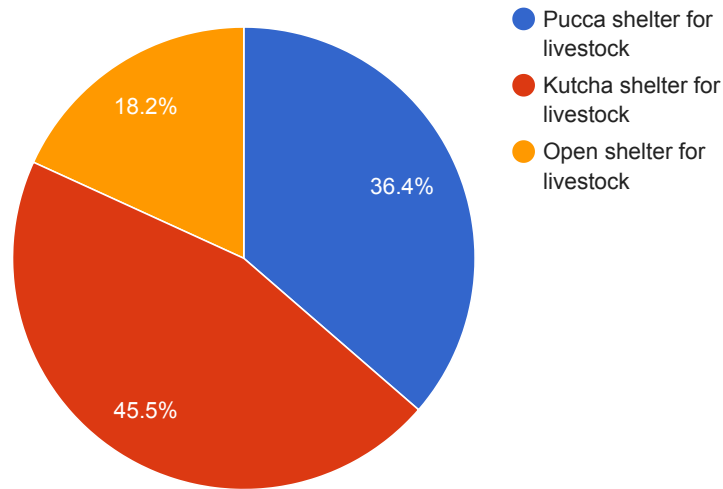


4. LIVESTOCK ASSETS

4.1. Cattle population, productivity, shelter and waste

| Particulars | Village Data |
|--|--------------|
| Total No. of Livestock | 21 |
| Pucca shelter for livestock | 4 |
| Kutchha shelter for livestock | 5 |
| Open shelter for livestock | 2 |
| Average daily production of milk(Litres) | 28 |
| Total animal waste/cow dung(Kg) per day | 168 |

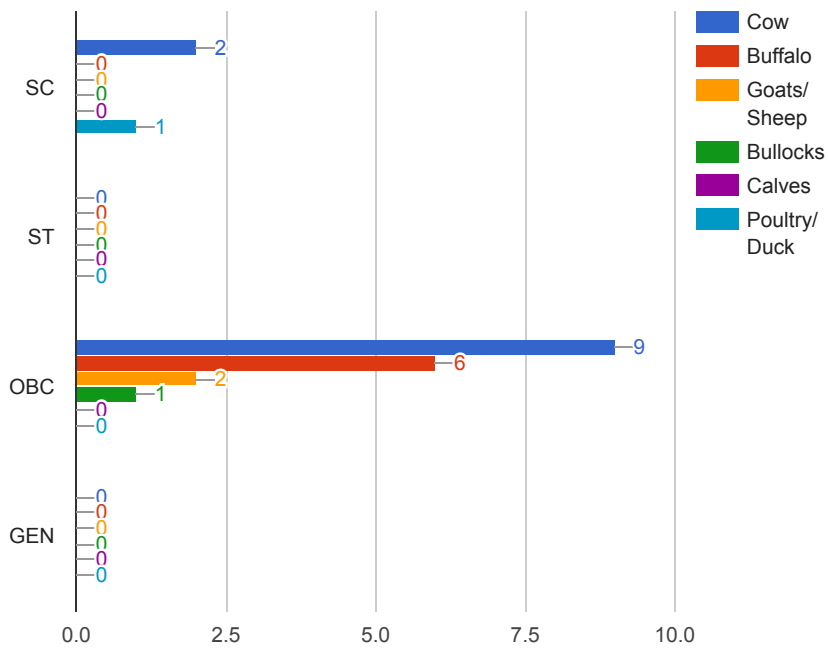
Cattle population, productivity, shelter and waste



- Pucca shelter for livestock
- Kutcha shelter for livestock
- Open shelter for livestock

| | | | | | | | Poultry/Duck |
|-----|---|---|---|---|---|---|--------------|
| | | | | | | | 1 |
| | | | | | | | 0 |
| OBC | 9 | 6 | 2 | 1 | 0 | 0 | 0 |
| GEN | 0 | 0 | 0 | 0 | 0 | 0 | 0 |

Cattle wise population per household among various

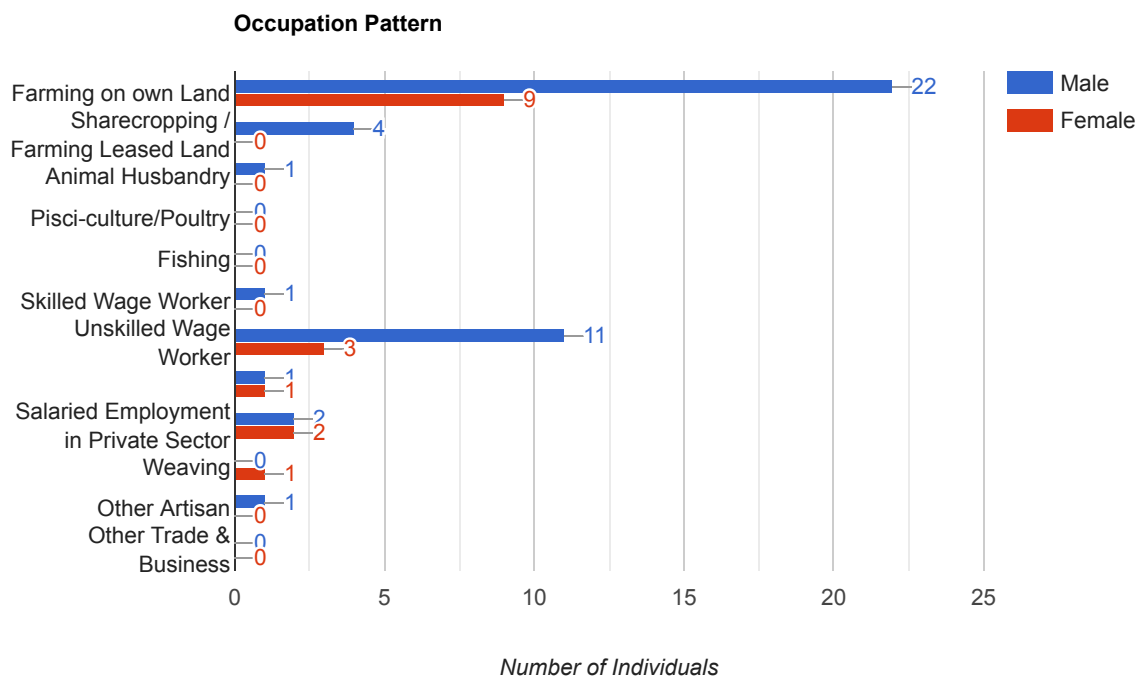


Cattle wise population per household

5. LIVELIHOOD ECONOMICS

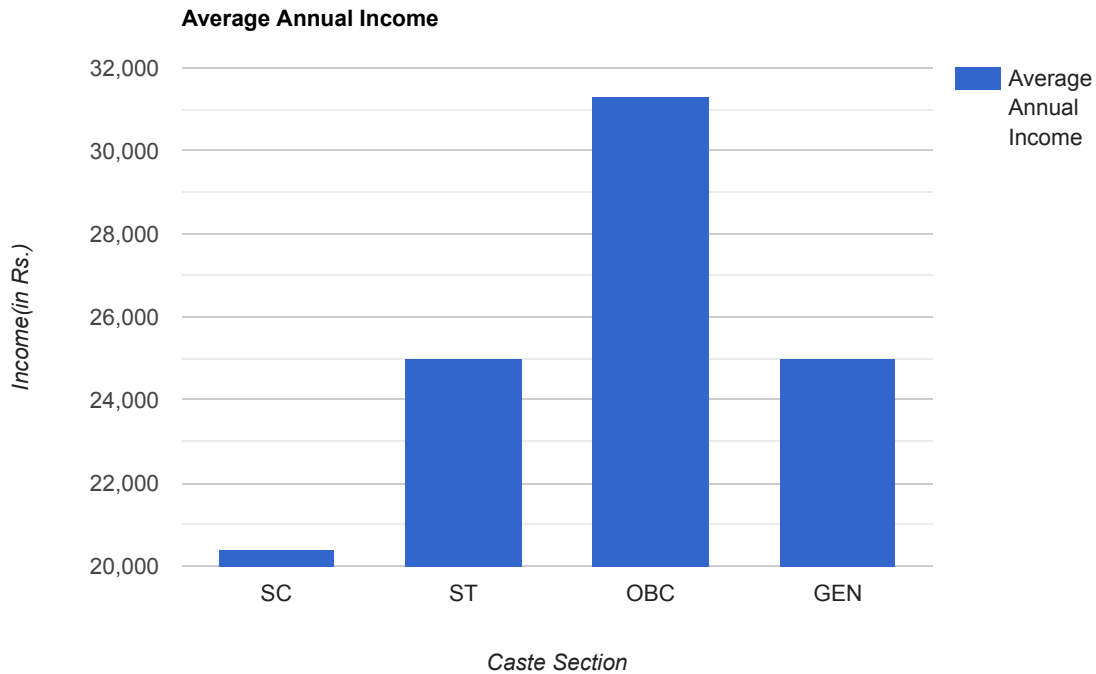
5.1. Occupation Pattern

| Caste Section | CowBuffalo | |
|---------------------------------------|------------|--------|
| | Male | Female |
| Farming on own Land | 22 | 9 |
| Sharecropping /Farming Leased Land | 4 | 0 |
| Animal Husbandry | 1 | 0 |
| Pisci-culture/Poultry | 0 | 0 |
| Fishing | 0 | 0 |
| Skilled Wage Worker | 1 | 0 |
| Unskilled Wage Worker | 11 | 3 |
| Salaried Employment in Government | 1 | 1 |
| Salaried Employment in Private Sector | 2 | 2 |
| Weaving | 0 | 1 |
| Other Artisan | 1 | 0 |
| Other Trade & Business | 0 | 0 |



5.2. Average annual income per family across prevailing caste category

| Caste Section | Average Annual Income |
|---------------|-----------------------|
| SC | 20385 |
| ST | 25000 |
| OBC | 31308 |
| GEN | 25000 |

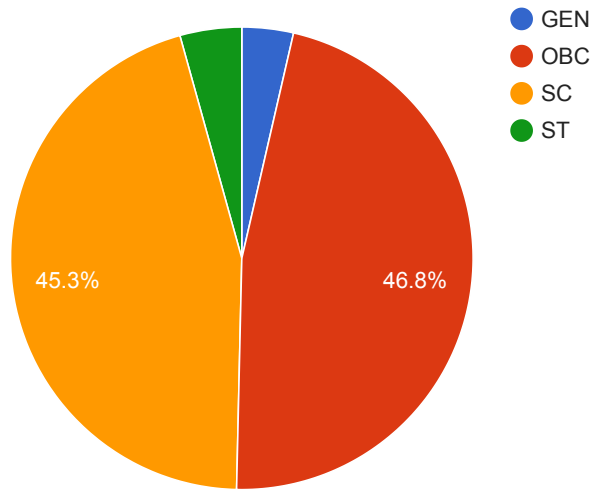


6. SOURCE OF ENERGY AND POWER

6.1.1. General Information

| Caste Section | Registered Electricity Connection to Households |
|---------------|---|
| SC | 63 |
| ST | 6 |
| OBC | 65 |
| GEN | 5 |
| Total | 139 |

Lighting Source and usage in Village

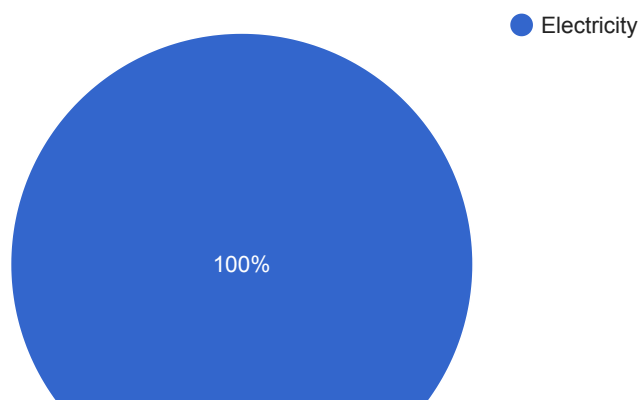


Total Electric Load of common village facilities : **0.12(kW)**

6.1.3. Lighting Source and usage in Village

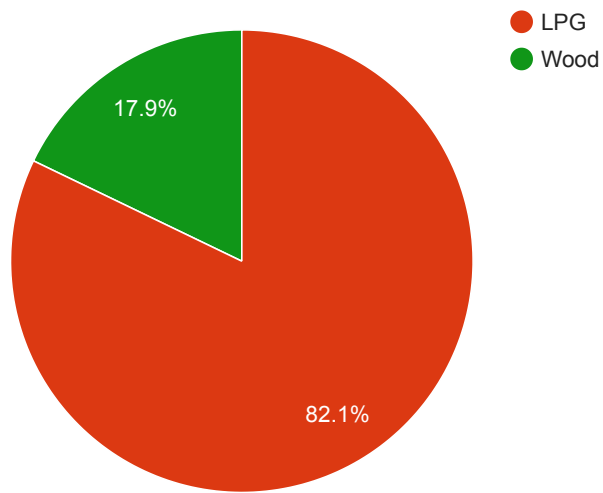
| Lighting Source | Households (nos.) |
|-----------------|-------------------|
| Electricity | 28 |
| Kerosene | 0 |
| Solar_Power | 0 |
| Other | 0 |

Lighting Source and usage in Village



| residues |
|----------|
| |
| |
| |
| |

Cooking Fuels Usage in Village



6.1.5. Cooking Chullah Usage in village

| Caste Section | Traditional Chullah | Smoke Less Chullah |
|---------------|---------------------|--------------------|
| SC | 10 | 0 |
| ST | 1 | 0 |
| OBC | 8 | 1 |
| GEN | 1 | 0 |

